















ALBANY COUNTY
ASSESSOR'S/GIS
OFFICE

SHERMAN HILLS ZONE MAP

Legend

-  Ownership_As_of_7_24_2023
-  Sherman Hills Rd Imp
- <all other values>

DESCRIPTIO

-  Sherman Hill - Zone 1
-  Sherman Hill - Zone 1 vacant
-  Sherman Hill - Zone 2
-  Sherman Hill - Zone 2 vacant
-  Sherman Hill - Zone 3
-  Sherman Hill - Zone 3 vacant
-  Sherman Hill - unassessed
-  PLSS_2016_TOWNSHIP_RANGE
-  PLSS_2016_SECTIONS
-  PLSS_2016_ALIQUOT

DRAWN BY KSB
7/24/2023

-CAUTION-
THIS MAP IS FOR ASSESSMENT PURPOSES
ONLY IT IS NOT NECESSARILY ACCURATE
BY SURVEYING STANDARDS
DO NOT USE FOR LEGAL CONVEYANCE.

